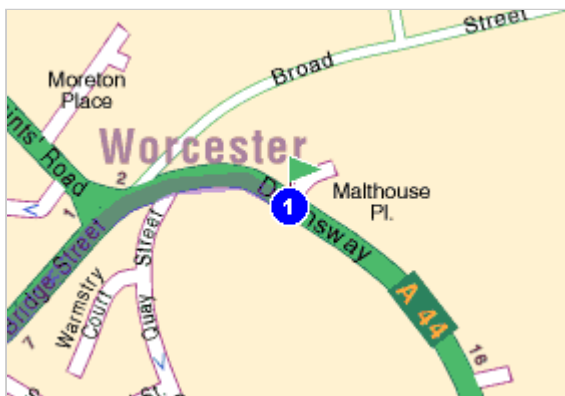
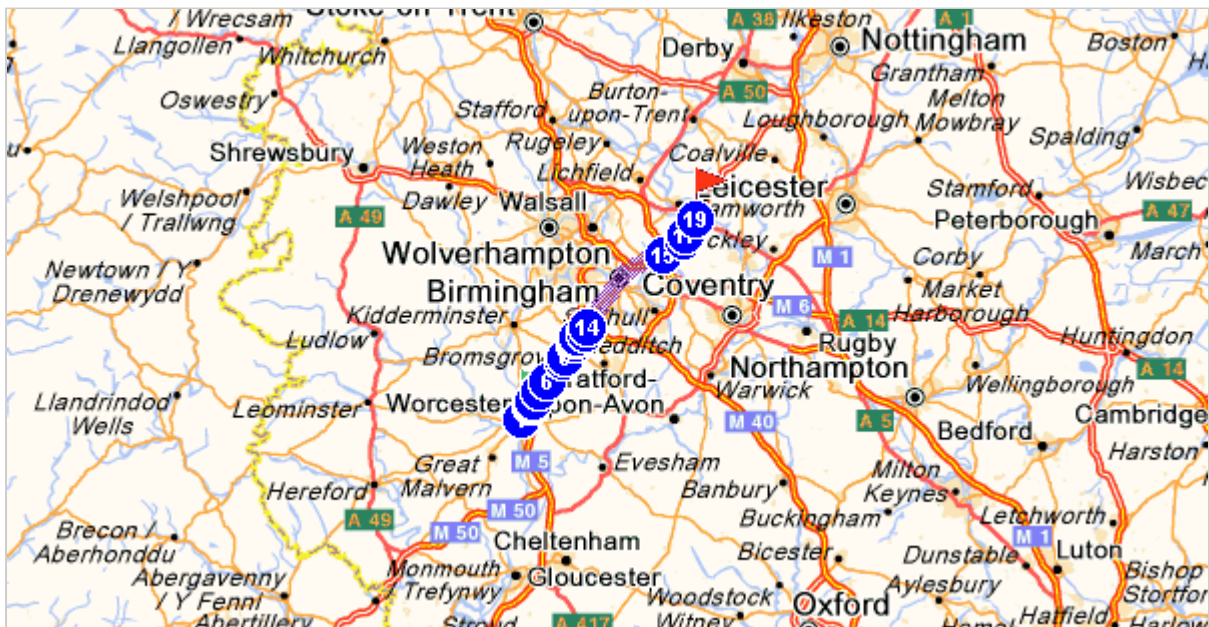


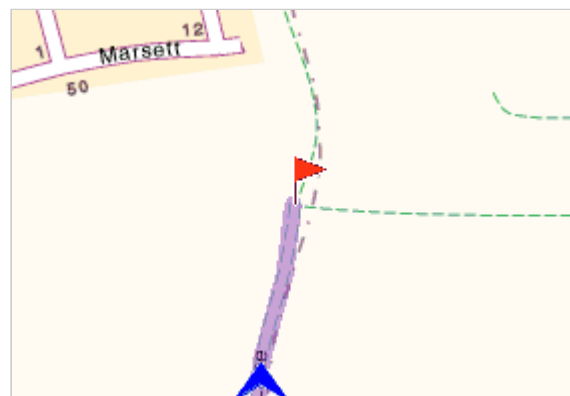


Driving directions printed on 19/12/2007




	Departure: Worcester	Time: 04h57
	Destination: Tamworth — Green Lane	Distance: 68km
		Total costs: NaN.00 EUR
















Departure: Worcester







Destination: Tamworth — Green Lane

 1	Departure: Worcester, centre 5km Leave Worcester	 00h20
2 <div style="border: 1px solid black; padding: 2px; display: inline-block;">A4536</div>	Continue along: A4536 0.6km	00h23
3	Pass Fernhill Heath 0.8km Continue along: A4536 / Hurst Lane (<0.1km)  Turn right: A38 / Droitwich Road (0.7km)	 00h26
4 <div style="border: 1px solid green; padding: 2px; display: inline-block;">A38</div>	Take A38 2.5km	00h37
5	Pass Droitwich 3.5km Take A38 (0.4km)  At the roundabout, take the 3rd exit Continue along: Worcester Road (2km) Take Queen Street (<0.1km) Take B4065 / Bromsgrove Road (0.6km)	 00h51
6 <div style="border: 1px solid green; padding: 2px; display: inline-block;">A38</div>	Turn right: A38 6km Pass by Wychbold	 01h17
7 <div style="border: 1px solid black; padding: 2px; display: inline-block;">B4091</div>	At the roundabout, take the 1st exit Continue along: B4091 0.7km Pass by Stoke Heath	 01h20

<p>8</p>	<p>Pass Bromsgrove 4km</p> <p>Take B4091 (1.9km)</p> <p> Turn right: A448 / Saint John Street (0.2km)</p> <p>Continue along: A448 / Market Street (0.6km)</p> <p>Take Birmingham Road (1.4km)</p> <p>Take A38 / Birmingham Road (0.1km)</p>	<p>01h38</p>
<p>9</p>	<p>Pass Catshill 1.4km</p> <p>Continue along: A38 / Birmingham Road (0.8km)</p> <p> At the roundabout, Birmingham Road, take the 2nd exit Continue along: B4096 / Old Birmingham Road (<0.1km)</p> <p>Continue along: B4096 / Old Birmingham Road (0.2km)</p> <p> Turn right: Staple Flat (0.3km)</p>	<p>01h44</p>
<p>10</p>	<p>Continue along: Staple Flat 0.6km</p>	<p>01h46</p>
<p>11</p>	<p>Pass Barnt Green 1.9km</p> <p>Take Lickey Rock (0.4km)</p> <p> Turn right: B4096 / Old Birmingham Road (1.5km)</p>	<p>01h54</p>
<p>12</p> <p>B4096</p>	<p>Take B4096 1.4km</p>	<p>02h00</p>
<p>13</p> <p>B4120</p>	<p>At the roundabout, take the 1st exit Continue along: B4120 0.3km</p>	<p>02h02</p>

14	<p>Pass Birmingham 26km</p> <p>Continue along: B4120 / Lickey Road (1.5km)</p> <p> At the roundabout, Bristol Road South, take the 2nd exit Continue along: A38 / Bristol Road South (5km)</p> <p>Take A38 (6km)</p> <p>Take Bristol Street (0.4km)</p> <p> At the roundabout, Holloway Circus Queensway, take the 3rd exit Continue along: Smallbrook Queensway (0.4km)</p> <p>Continue along: Saint Martin's Circus Queensway (Below) (<0.1km)</p> <p> Turn right: Saint Martin's Circus Queensway (0.2km)</p> <p>Continue along: Moor Street (0.2km)</p> <p>Take Moor Street Ringway (0.1km)</p> <p>Take A47 / Jennens Road (0.8km)</p> <p>Take A47 (7km)</p> <p> At the roundabout, Chester Road, take the 2nd exit Continue along: Tangmere Drive (0.4km)</p> <p> At the roundabout, Tangmere Drive, take the 2nd exit Continue along: Farnborough Road (1.6km)</p> <p> Turn right: Park Lane (0.9km)</p> <p>Continue along: Water Orton Lane (0.4km)</p> <p> Turn right: A4097 / Kingsbury Road (1.2km)</p>	03h54
15	Take A4097 6km	04h20
16	<p>Pass Kingsbury 1.8km</p> <p> At the roundabout, take the 1st exit Continue along: A51 / Coventry Road (0.8km)</p> <p>Continue along: A51 / Tamworth Road (0.1km)</p> <p> Turn right: Trinity Road (0.9km)</p>	04h28
17	Continue along: Trinity Road 4.5km	04h47

	At the roundabout, take the 3rd exit Continue along: Green Lane	0.5km	04h49
  	Take Green Lane Destination: undefined, undefined	0.5km	04h57